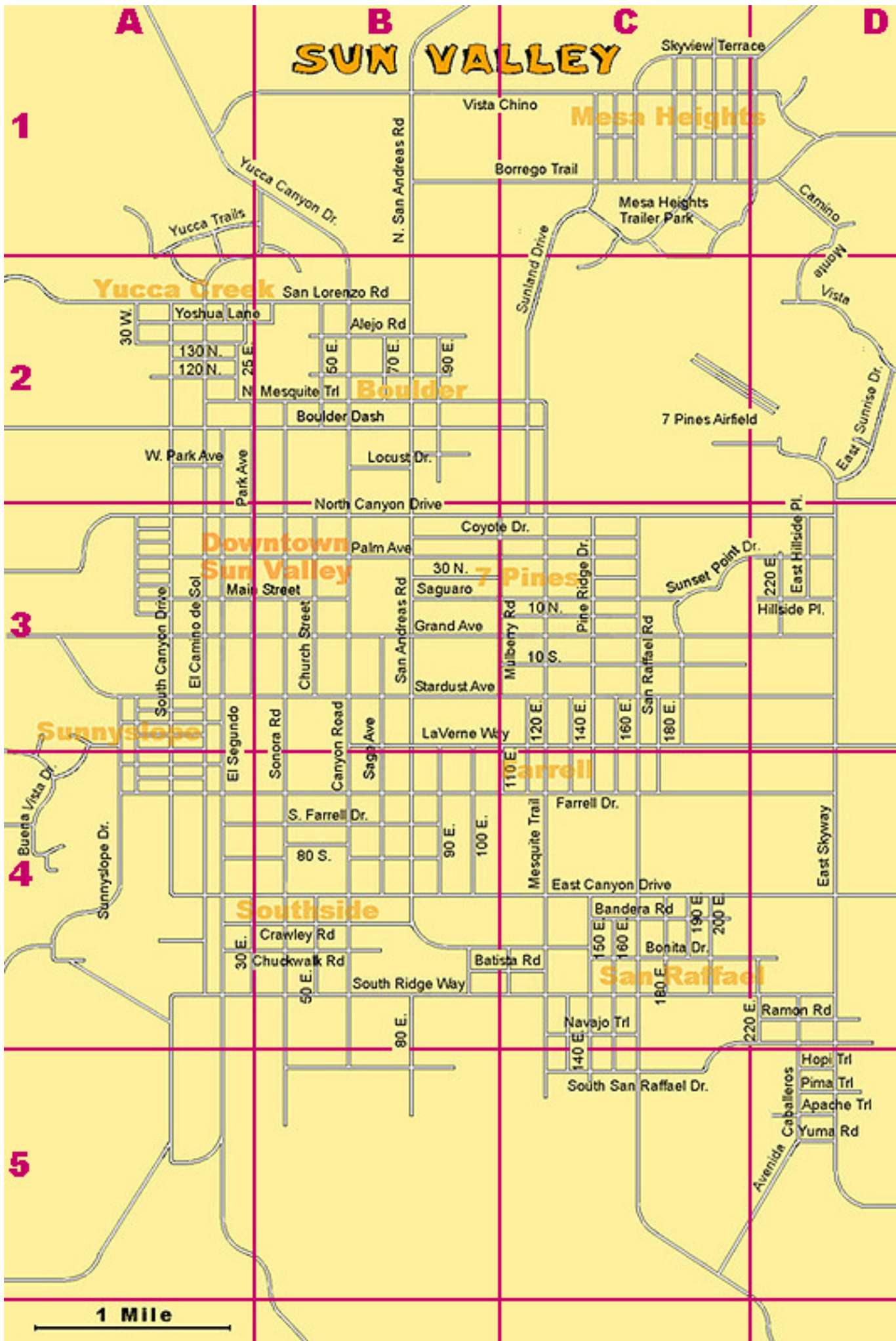


SUN VALLEY



A

B

C

D

1

2

3

4

5

1 Mile

Skyview Terrace

Vista Chino

Mesa Heights

Borrego Trail

Mesa Heights Trailer Park

Yucca Trails

Yucca Canyon Dr.

N. San Andreas Rd

Camino
Suzow
Vista

Yucca Creek

San Lorenzo Rd

30 W.

Yoshua Lane

Alejo Rd

130 N.

120 N.

25 E.

50 E.

70 E.

90 E.

Boulder

Boulder Dash

W. Park Ave

Park Ave

Locust Dr.

North Canyon Drive

7 Pines Airfield

East Sunnyslope Dr.

Downtown
Sun Valley

Coyote Dr.

Palm Ave

30 N.

Saguaro

Grand Ave

Stardust Ave

7 Pines

Mulberry Rd

10 N.

10 S.

110 E.

120 E.

140 E.

160 E.

180 E.

Sunset Point Dr.

220 E

East Hillside Pl.

Hillside Pl.

Sunnyslope

South Canyon Drive

El Camino de Sol

Church Street

San Andreas Rd

Canyon Road

Saga Ave

LaVerne Way

Farrell

110 E.

120 E.

140 E.

160 E.

180 E.

Buena Vista Dr.

Sunnyslope Dr.

S. Farrell Dr.

80 S.

90 S.

100 S.

Farrell Dr.

East Canyon Drive

East Skyway

Southside

30 E. Crawley Rd

Chuckwalk Rd

50 E.

80 E.

Batista Rd

Bandera Rd

150 E.

160 E.

Bonita Dr.

180 E.

190 E.

200 E.

San Rafael

Navajo Trl

140 E.

South San Rafael Dr.

Ramon Rd

220 E.

Hopi Trl

Pima Trl

Apache Trl

Yuma Rd

Avenida Caballeros

SUN VALLEY

Mesa Heights

Yucca Creek

Boulder

Downtown
Sun Valley

7 Pines

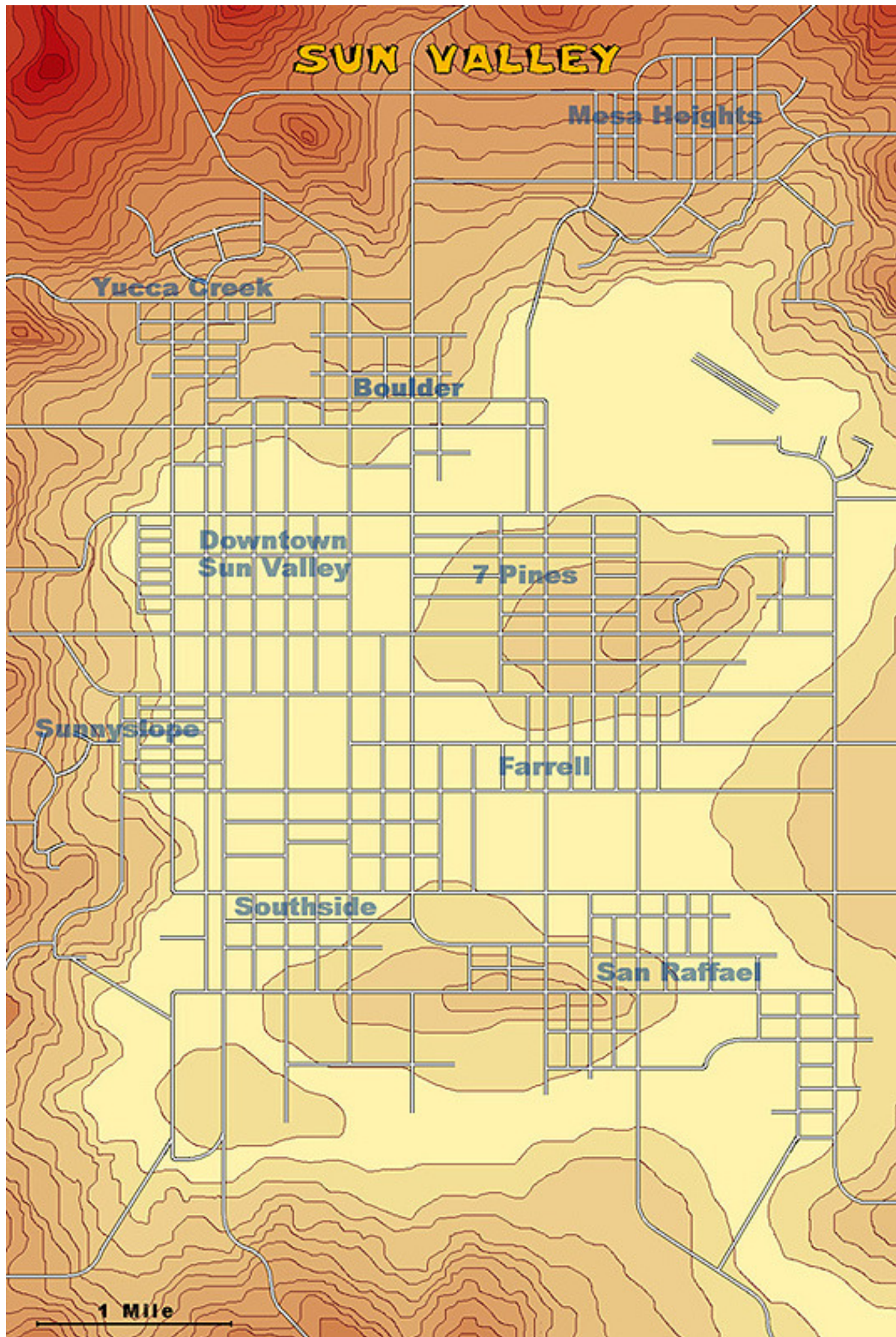
Sunnyslope

Farrell

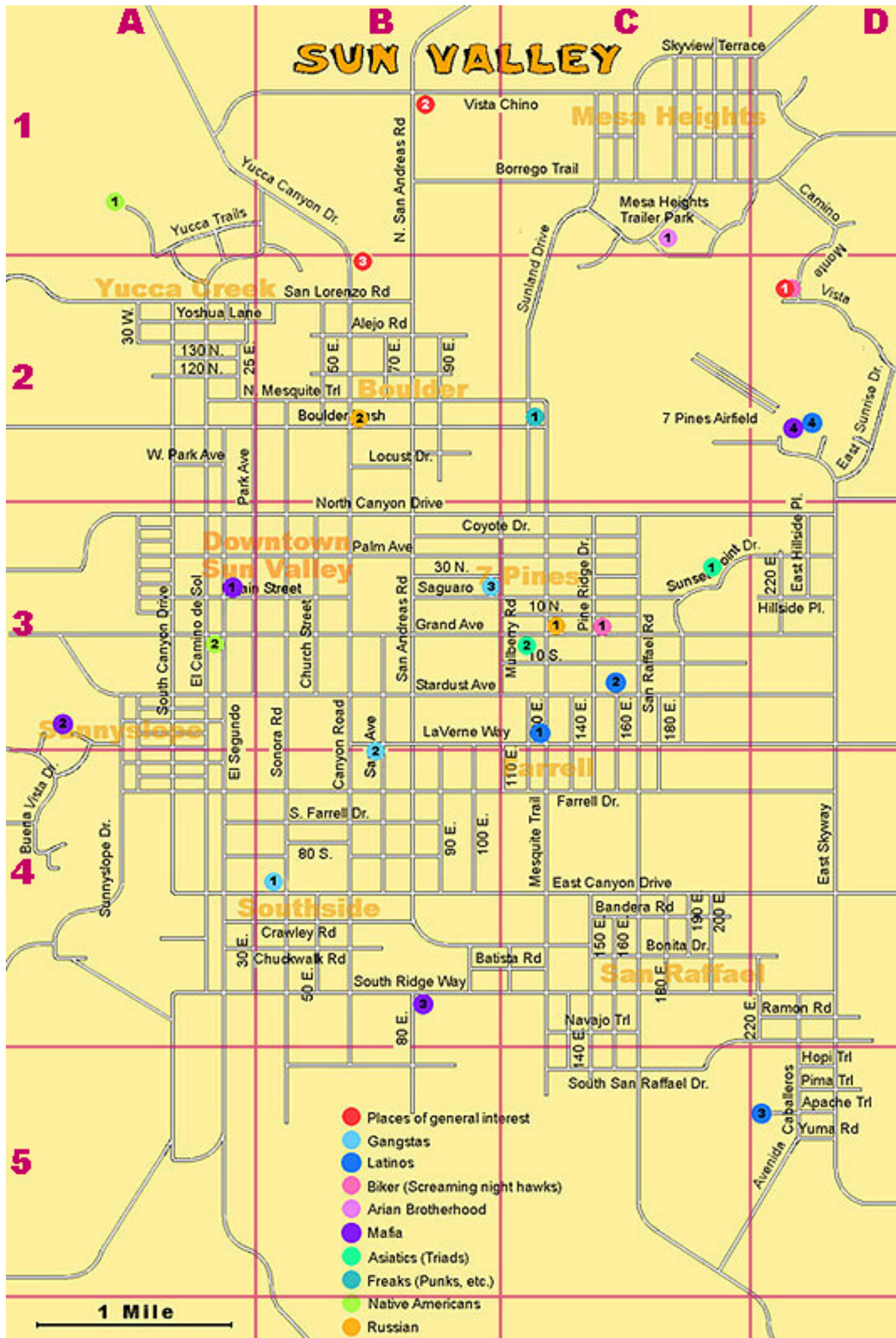
Southside

San Raffael

1 Mile



SUN VALLEY



- Places of general interest
- Gangstas
- Latinos
- Biker (Screaming night hawks)
- Arian Brotherhood
- Mafa
- Asiatics (Triads)
- Freaks (Punks, etc.)
- Native Americans
- Russian

1 Mile

Places of general interest

No	name	Location	type of location	gang
1	Buns 'n beer	Camino Monte Vista (D2)	bar	Independent but with an affiliation to the Screaming night hawks
2	J.M's Deli	N. San Andreas Rd / Vista Chino (B1)	diner	Independent, famous for its kitchen
3	SVFBC Sun Valley Free Broadcasting company	Yucca Canyon drive (B2)	local radio/tv station	Independent

Gangstas

No	name	location	type of location	gang
1	MMF Mad Music Factory	East Canyon Drive near Sonora Rd (B4)	Recording studios and music outlet with a small radio station	Da dowgs
2	The Kennel	La Verne Way / Sage Ave (B3/4)	club	Sun Valley Bulldog Babes
3	YO	Mulberry Rd (B3)	club	Da dowgs but not officially

Latinos

No	name	Location	type of location	gang
1	Mini Mal Mart and Taco Bell	La Verne Way / Mesquite Trl (C3)	Shopping mal and fast food restaurant	Mesquite Chicas
2	El Pollo Loco	Stardust Ave north of 180 East (C3)	Mexican restaurant	Los Nortenos
3	GAP Gonzalez Agricultural Products	Apache Trl (D5)	Fruit company which owns most of the plantations in Sun Valley	The Cartell
4	7 Pines Airfield	North Skyway (D2)	Local airport, shipping facilites for all kinds of goods	The Cartell

Screaming Night Hawks (local biker gang)

No	name	Location	type of location	gang
1	Joe's Garage	Grand Ave east of Pine ridge dr. (C3)	Filling station, tuning garage, Harley shop and mini-mart	Screaming night hawks

Arian Brotherhood

No	name	Location	type of location	gang
1	The good shop	Southern Mesa heights trailer park (C1)	Mini-mart and bar	Arian Brotherhood (right winged loonies)

Mafia

No	name	Location	type of location	gang
1	La gondola d'oro	Main Street / el Segundo (B3)	Italian restaurant	Mafia (little Joe Mastrovani)
2	Buena Vista Lodge	North Buena Vista Dr. (A3)	Hotel	Mafia (Frank Mastrovani)
3	MTC Mastrovani Transport Corporation	South Ridge Way / 80 East (B4)	Transport company	Mafia (Mike Mastrovani)
4	7 Pines Airfield	North Skyway (D2)	Local airport, shipping facilites for all kinds of goods	Mafia (Mike Mastrovani)

Asians (Triads)

No	name	Location	type of location	gang
1	The rock garden	Sunset Point Dr. (D2)	Motel and Asian restaurant	

2	Tokyo Accacia	Grand Ave. (C3)	Sushi-bar	
----------	----------------------	-----------------	-----------	--

Freaks (Punks, etc.				
----------------------------	--	--	--	--

No	name	Location	type of location	gang
1	The Gutter	Boulder Dash / Sunshine Dr. (C2)	Club	Local punks (Boulder scavenger)

Russian Mafia				
----------------------	--	--	--	--

No	name	Location	type of location	gang
1	The Dollar Palace	Grand Ave / Mesquite Trl (C3)	Pawn shop	Russian Mafia (Wassili Smertikow's gang)
2	Matka	Boulder Dash / Canyon Rd (B2)	Night-club	Russian Mafia (Oleg Nastrukian's gang)

American Natives				
-------------------------	--	--	--	--

No	name	Location	type of location	gang
1	Mother Earth's Museum	Yucca Trails (A1)	Natural history museum in Yucca Canyon State Park	
2	Last Trading Post	Grand Ave / Camino de sol (A3)	Native jewelry shop / Trading post	